

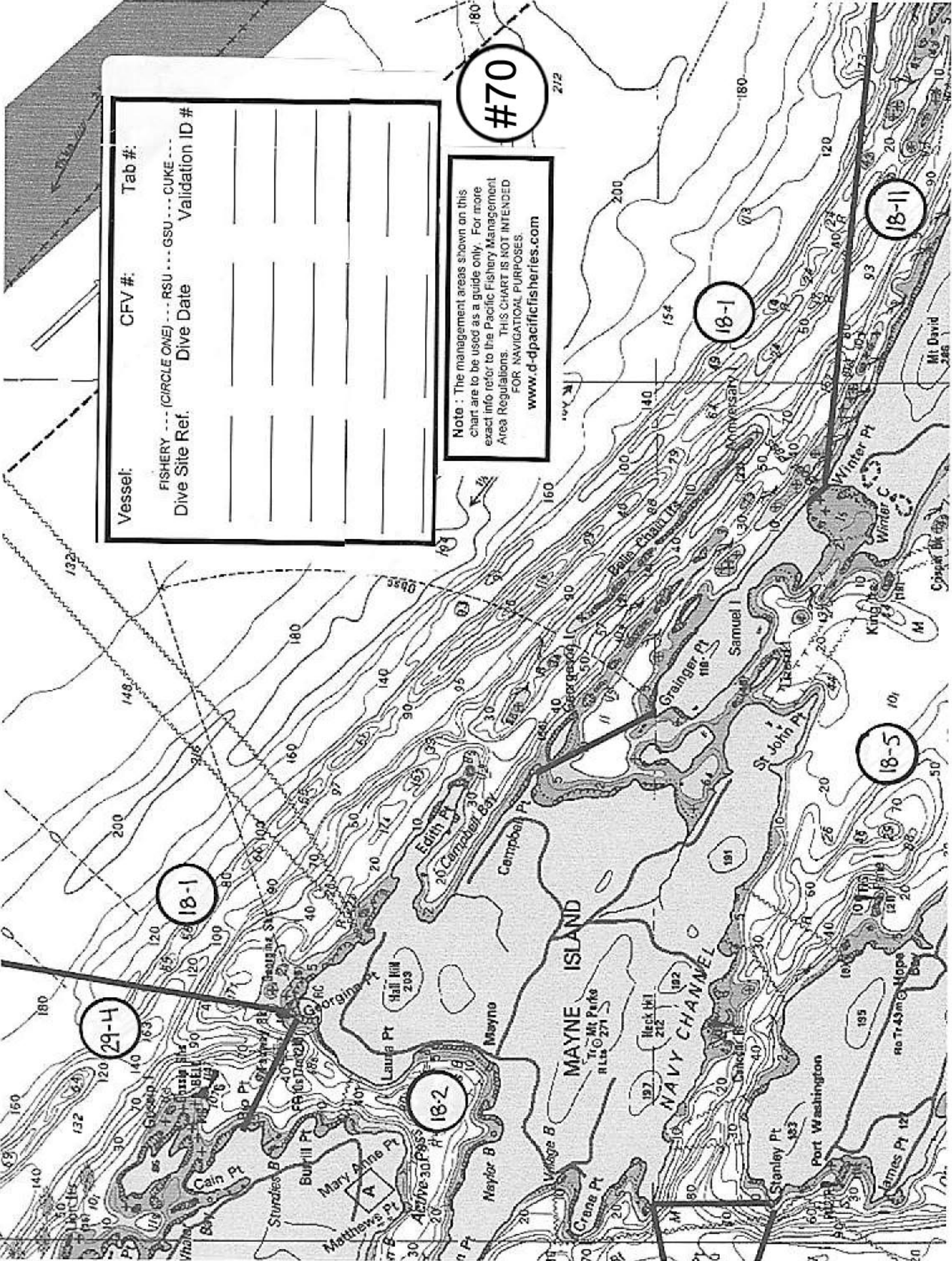
**#76**

Note: The management areas shown on this chart are to be used as a guide only. For more exact info refer to the Pacific Fishery Management Area Regulations. THIS CHART IS NOT INTENDED FOR NAVIGATIONAL PURPOSES.

[www.d-pacificfisheries.com](http://www.d-pacificfisheries.com)

Vessel:	_____
CFV #:	_____
Tab #:	_____
FISHERY --- (CIRCLE ONE) --- RSU --- GSN --- CUKE ---	_____
Dive Site Ref:	_____
Dive Date	_____
Validation ID #	_____





Vessel: \_\_\_\_\_

CFV #: \_\_\_\_\_

Tab #: \_\_\_\_\_

FISHERY --- (CIRCLE ONE) --- RSU --- GSU --- CUKE ---

Dive Site Ref. \_\_\_\_\_

Dive Date \_\_\_\_\_

Validation ID # \_\_\_\_\_

\_\_\_\_\_

\_\_\_\_\_

\_\_\_\_\_

\_\_\_\_\_

Note: The management areas shown on this chart are to be used as a guide only. For more exact info refer to the Pacific Fishery Management Area Regulations. THIS CHART IS NOT INTENDED FOR NAVIGATIONAL PURPOSES.

[www.d-qpacificfisheries.com](http://www.d-qpacificfisheries.com)

#70

29-4

18-1

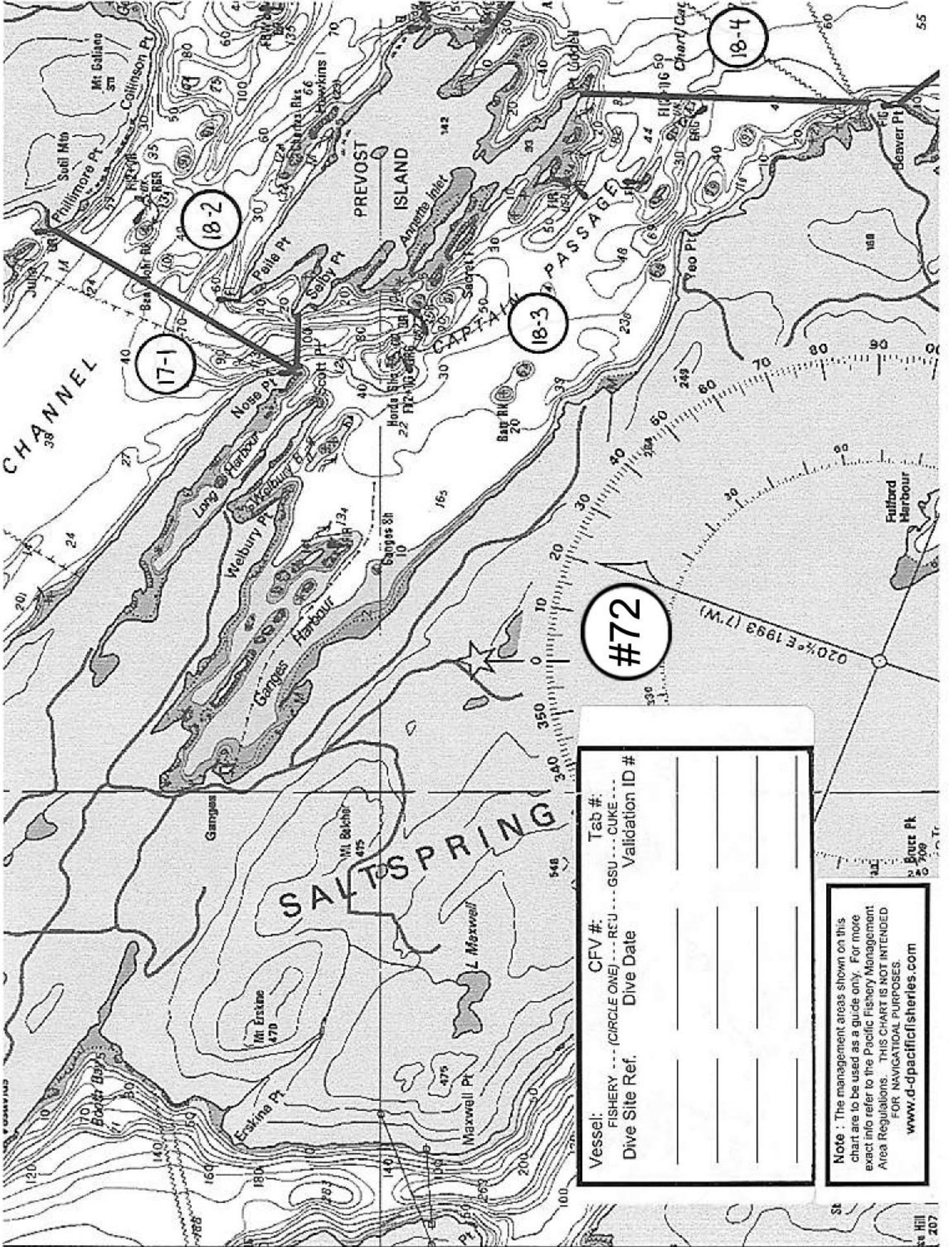
18-2

18-1

18-5

18-11





17-1

18-2

18-3

18-4

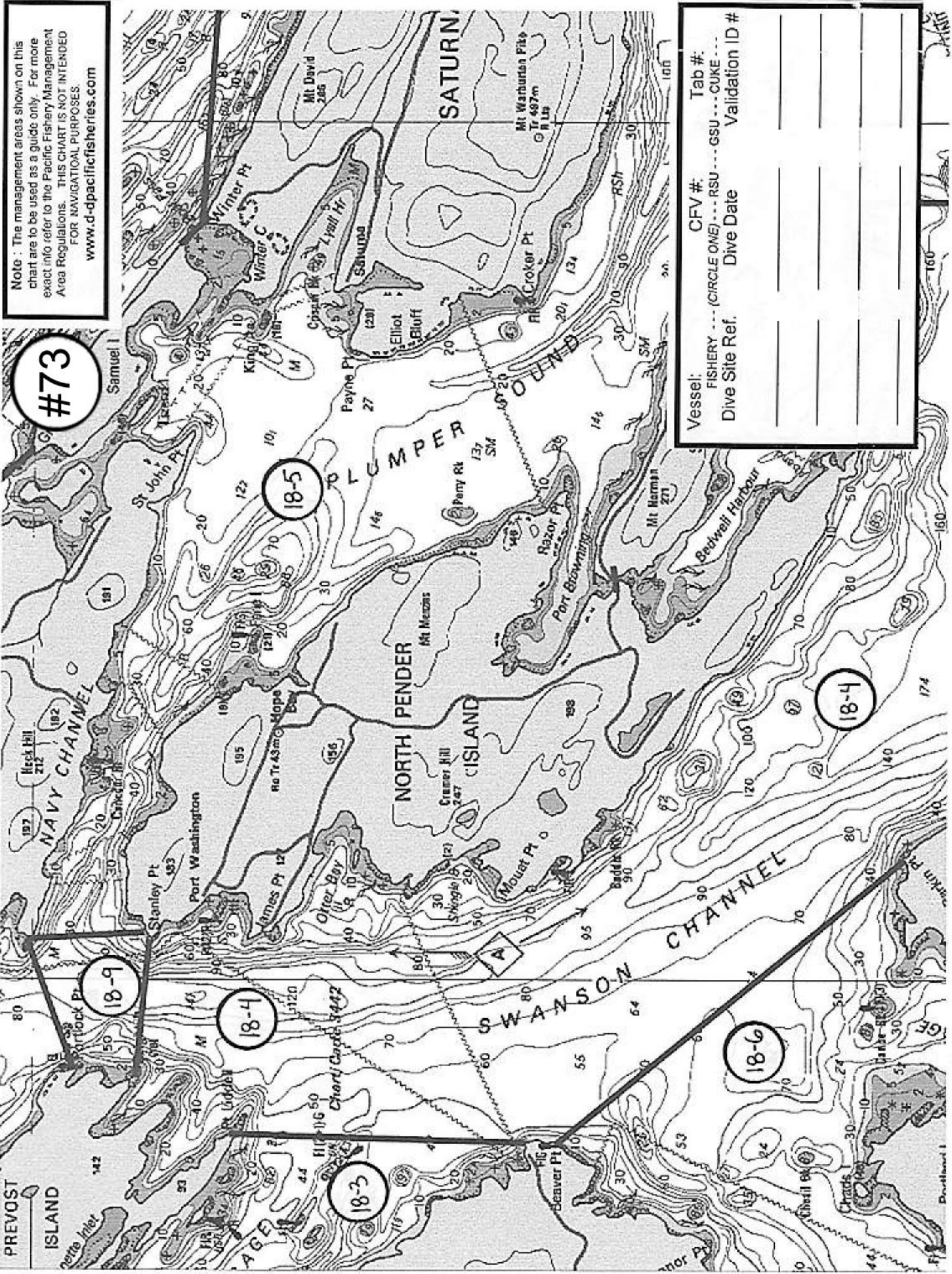
#72

Vessel: \_\_\_\_\_ Tab #: \_\_\_\_\_  
 FISHERY --- (CIRCLE ONE) --- REU --- GSU --- CUKE ---  
 Dive Site Ref. \_\_\_\_\_ Dive Date \_\_\_\_\_ Validation ID # \_\_\_\_\_

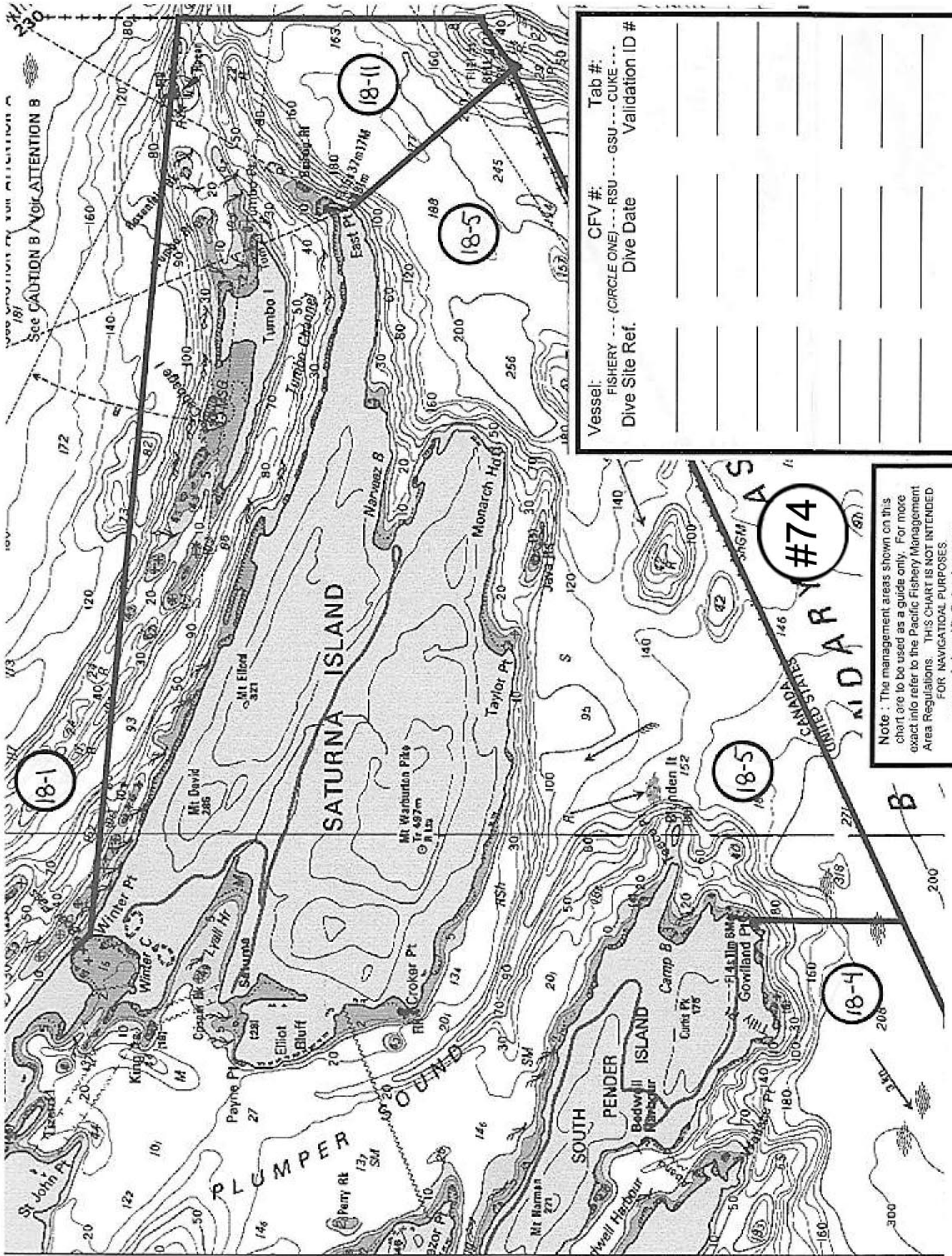
Note : The management areas shown on this chart are to be used as a guide only. For more exact info refer to the Pacific Fishery Management Area Regulations. THIS CHART IS NOT INTENDED FOR NAVIGATIONAL PURPOSES.  
[www.d-ppacificfisheries.com](http://www.d-ppacificfisheries.com)

Note: The management areas shown on this chart are to be used as a guide only. For more exact info refer to the Pacific Fishery Management Area Regulations. THIS CHART IS NOT INTENDED FOR NAVIGATIONAL PURPOSES  
[www.d-pacificfisheries.com](http://www.d-pacificfisheries.com)

#73



Vessel: \_\_\_\_\_ CFV #: \_\_\_\_\_ Tab #: \_\_\_\_\_  
 FISHERY: (CIRCLE ONE) --- RSU --- GSU --- CUKE ---  
 Dive Site Ref. \_\_\_\_\_ Dive Date \_\_\_\_\_ Validation ID # \_\_\_\_\_



See CAUTION B / Voir ATTENTION B

Vessel: \_\_\_\_\_ CFV #: \_\_\_\_\_ Tab #: \_\_\_\_\_  
 FISHERY --- (CIRCLE ONE) --- RSU --- GSU --- CUKE --- Validation ID # \_\_\_\_\_  
 Dive Site Ref. \_\_\_\_\_ Dive Date \_\_\_\_\_

Note : The management areas shown on this chart are to be used as a guide only. For more exact info refer to the Pacific Fishery Management Area Regulations. THIS CHART IS NOT INTENDED FOR NAVIGATIONAL PURPOSES  
[www.d-ppacificfisheries.com](http://www.d-ppacificfisheries.com)

